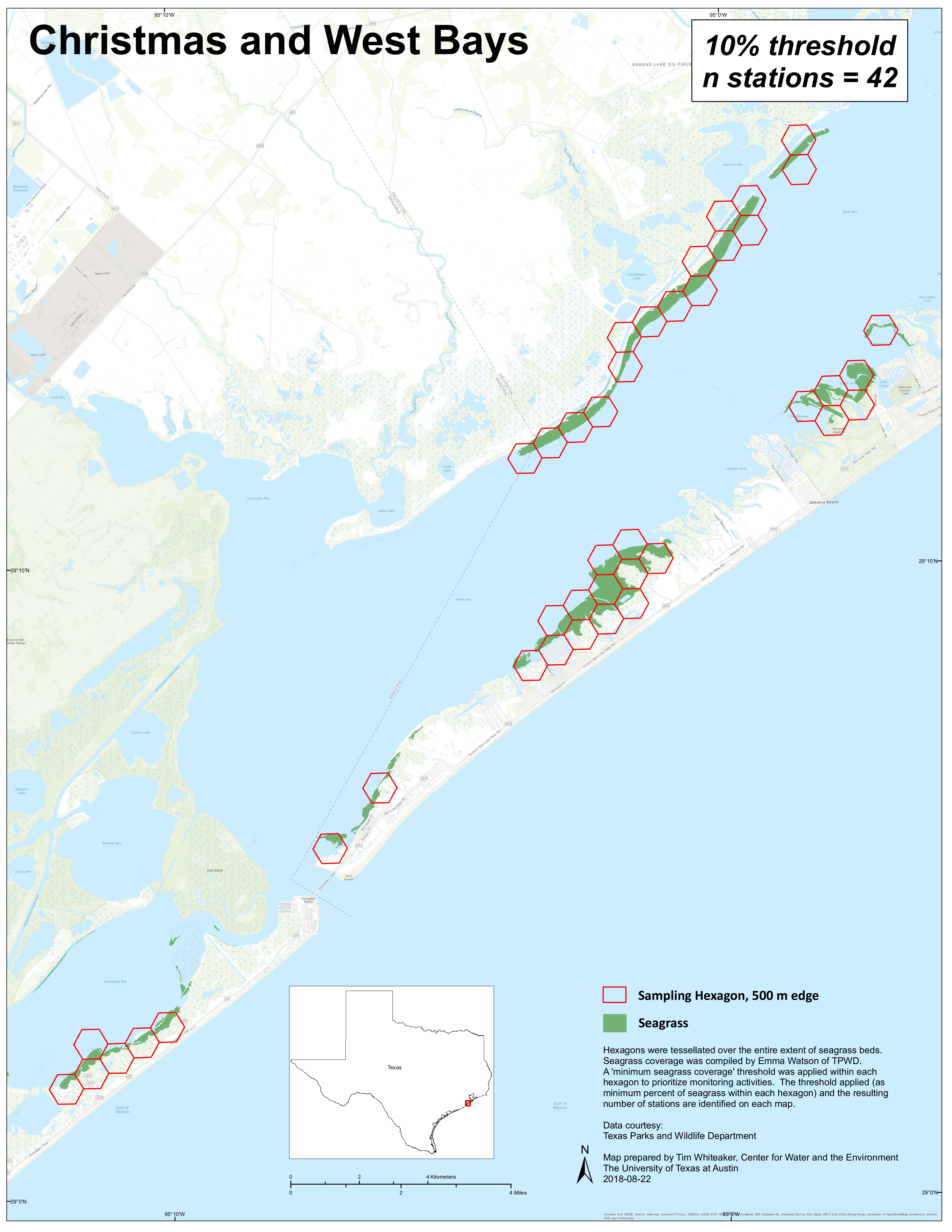




# Christmas and West Bays

**10% threshold  
n stations = 42**



-  **Sampling Hexagon, 500 m edge**
-  **Seagrass**

Hexagons were tessellated over the entire extent of seagrass beds. Seagrass coverage was compiled by Emma Watson of TPWD. A 'minimum seagrass coverage' threshold was applied within each hexagon to prioritize monitoring activities. The threshold applied (as minimum percent of seagrass within each hexagon) and the resulting number of stations are identified on each map.

Data courtesy:  
Texas Parks and Wildlife Department

Map prepared by Tim Whiteaker, Center for Water and the Environment  
The University of Texas at Austin  
2018-08-22

Sources: Esri, HERE, Garmin, Intermap, increment P Corp., GEBCO, USGS, FAO, NAD 83, IGN, Kadaster NL, Ordnance Survey, Esri Japan, METI, Esri China (Hong Kong), Swisstopo, © OpenStreetMap contributors, and the GIS User Community